













Auf den Spuren der Hanse /

On the traces of the Hanseatic League

Kartenmaterial für Ihre individuelle Rad- und Schiffsreise /

Route maps for your individual Bike & Barge Tour

2 **Kartenlegende / Map legend**

-  Liegeplatz / Mooring place
-  Knotenpunkte (Knpt) / Junctions (Jnct)
-  Route / Cycle route
-  Alternativroute / Alternative cycle route
-  Kartennummer / Map number
-  Fahrtrichtung / Direction of travel
-  Fähre / Ferry
-  Symbol zur Orientierung beim Kartenwechsel / Useful guidance when changing map
-  Sehenswürdigkeit / Sight
-  Öffentlicher Badestrand / Public bathing beach
-  Gelgenheit für eine Pause / Spot for a break (Cafés, Restaurants etc.)

Die GPS-Tracks der hier im Heft vorgestellten Routen stehen zum Download auf unserer Homepage zur Verfügung.

Scannen Sie den QR-Code mit der Kamera Ihres Smartphones, um weitere Informationen zu erhalten:



The GPS tracks of the routes presented in this booklet are available for download on our homepage.

Scan the QR code with your smartphone camera to get more information:





Beispiel für ein Knotenpunkt-Schild /

Example of a junction signpost

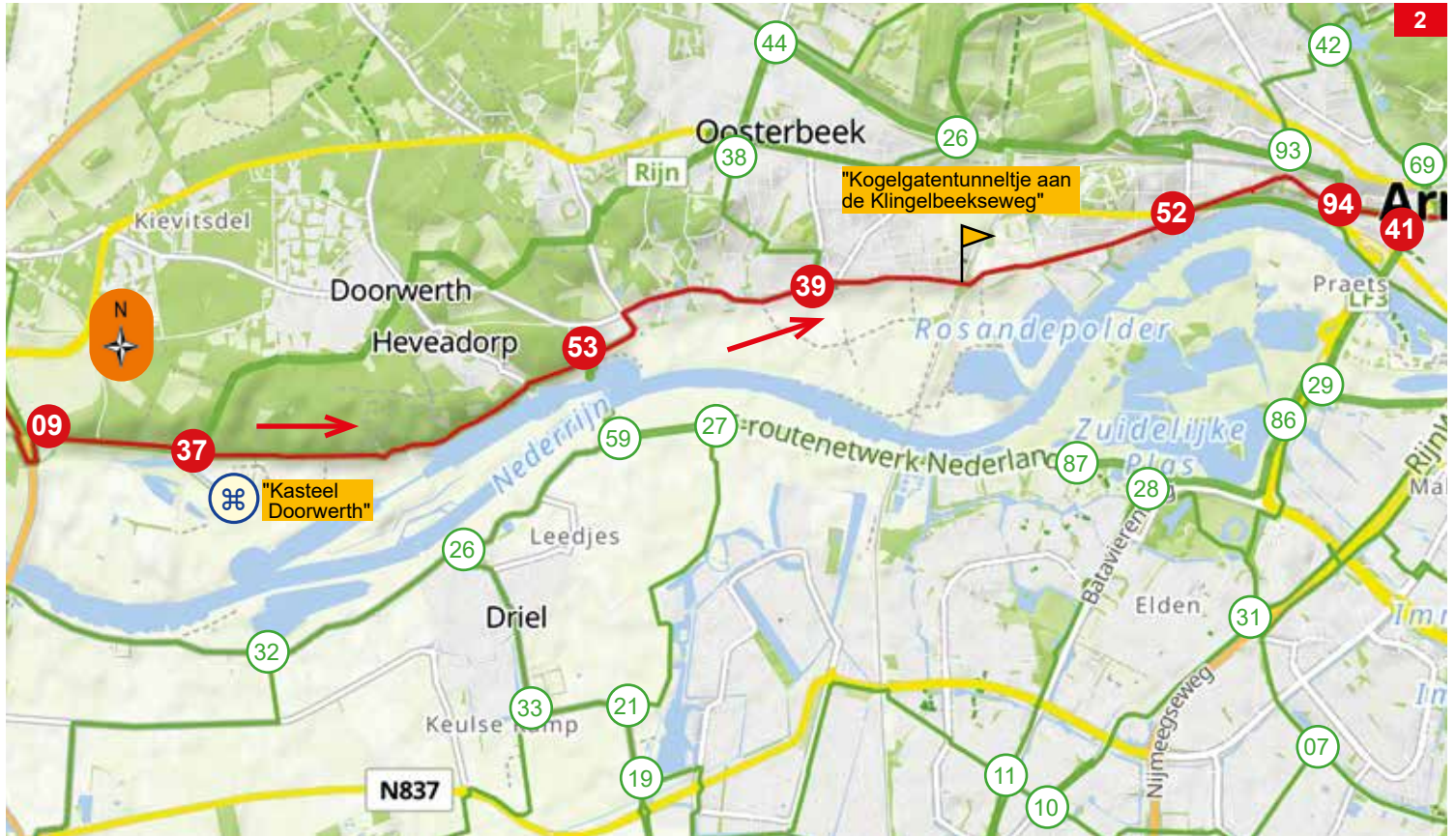
Tag 2 / Day 2: Wageningen – Doesburg, Radtour / Cycle Tour ca. 47 km



73 → 83 → 61 → 81 → 06 → 20 → 02 → 08 → 09

Tag 2 / Day 2: Wageningen – Doesburg, Radtour / Cycle Tour ca. 47 km

5



09 → 37 → 53 → 39 → 52 → 94 → 41

Tag 2 / Day 2: Wageningen – Doesburg, Radtour / Cycle Tour ca. 47 km



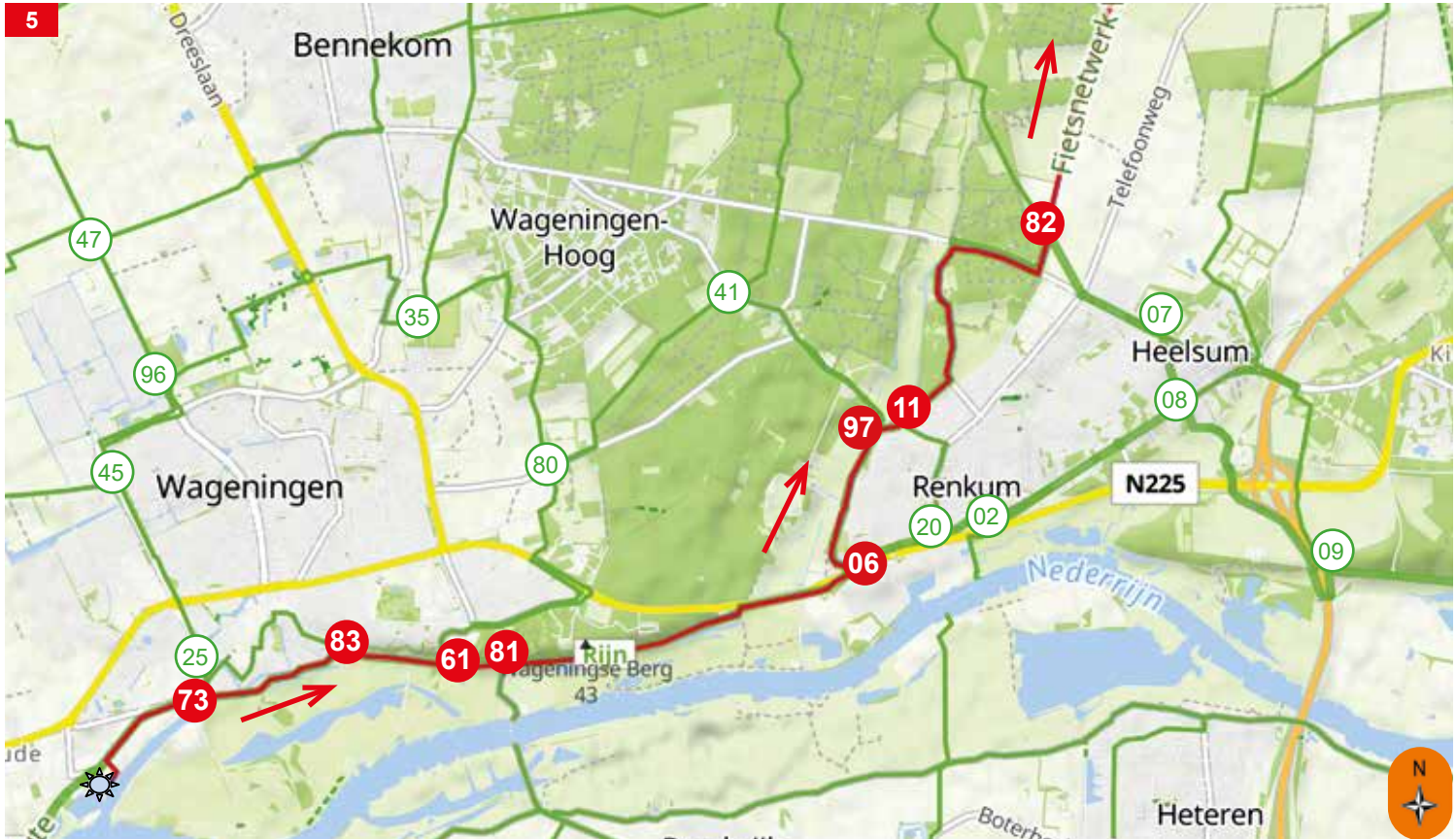
41 → 54 → 36 → 35 → 22 → 30 → 82 → 89 → 90 → 98

Tag 2 / Day 2: Wageningen – Doesburg, Radtour / Cycle Tour ca. 47 km



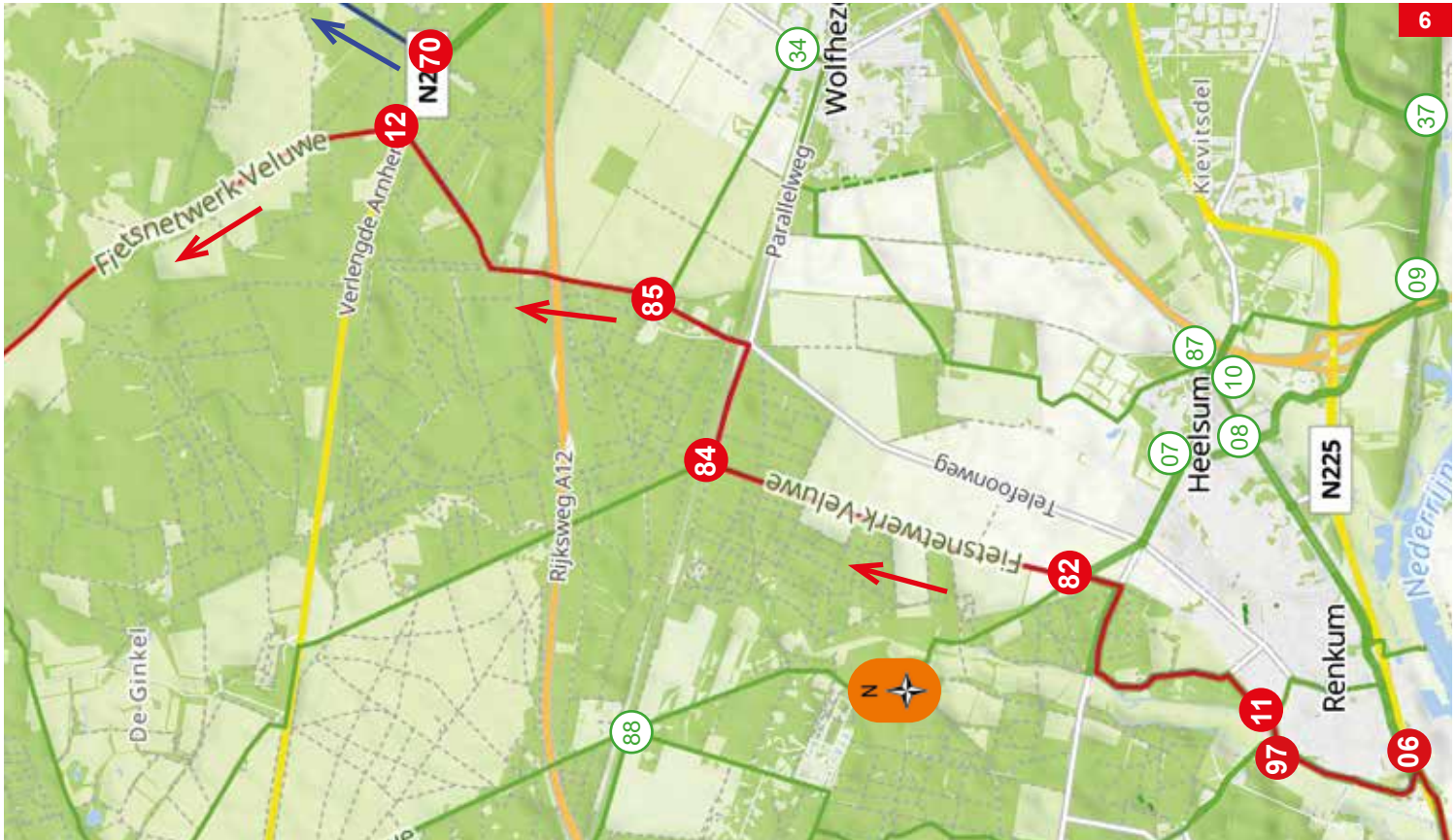
98 → 97 → 96 → 24 → 04 → 38 → 37

Alternative Tag 2 / Day 2: Wageningen – Doesburg, Radtour / Cycle Tour ca. 62 / 48 km



73 → 83 → 61 → 81 → 06 → 97 → 11 → 82

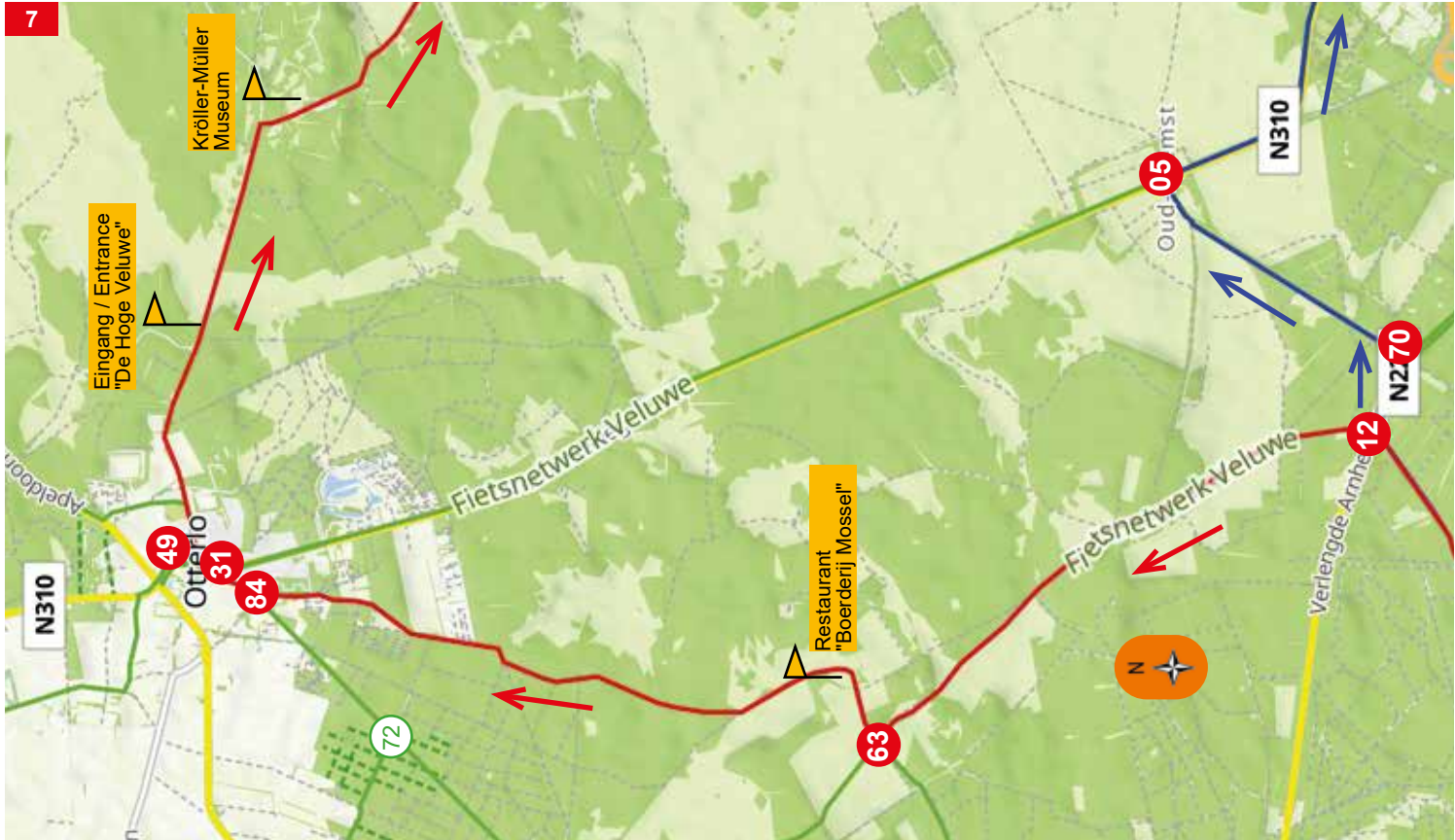
Alternative Tag 2 / Day 2: Wageningen – Doesburg, Radtour / Cycle Tour ca. 62 / 48 km



82 → 84 → 85 → 12

Alternative 12 → 70

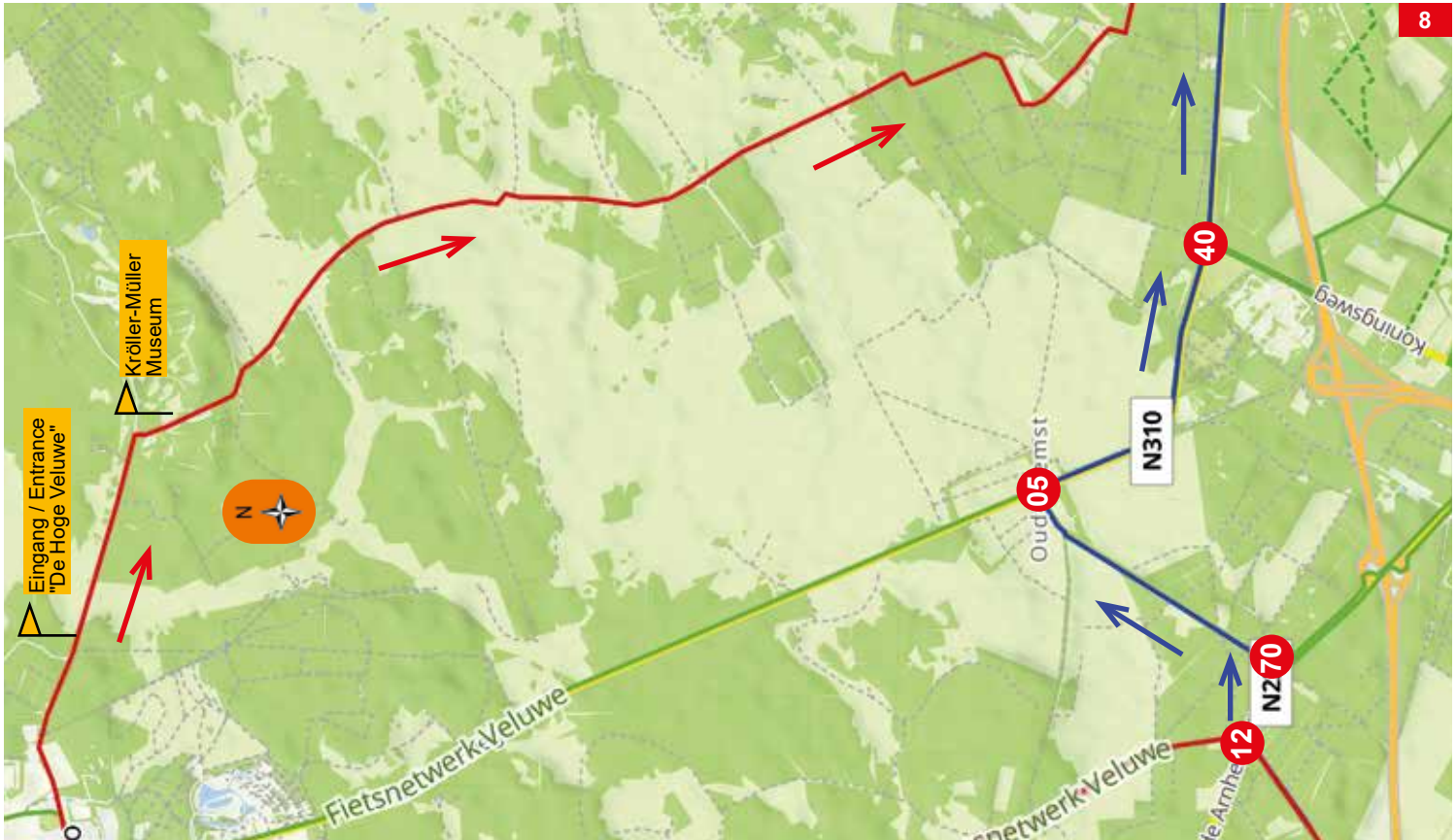
Alternative Tag 2 / Day 2: Wageningen – Doesburg, Radtour / Cycle Tour ca. 62 / 48 km



12 → 63 → 84 → 31 → 49 → Richtung / towards Kröller-Müller Museum

Alternative 12 → 70 → 05

Alternative Tag 2 / Day 2: Wageningen – Doesburg, Radtour / Cycle Tour ca. 62 / 48 km

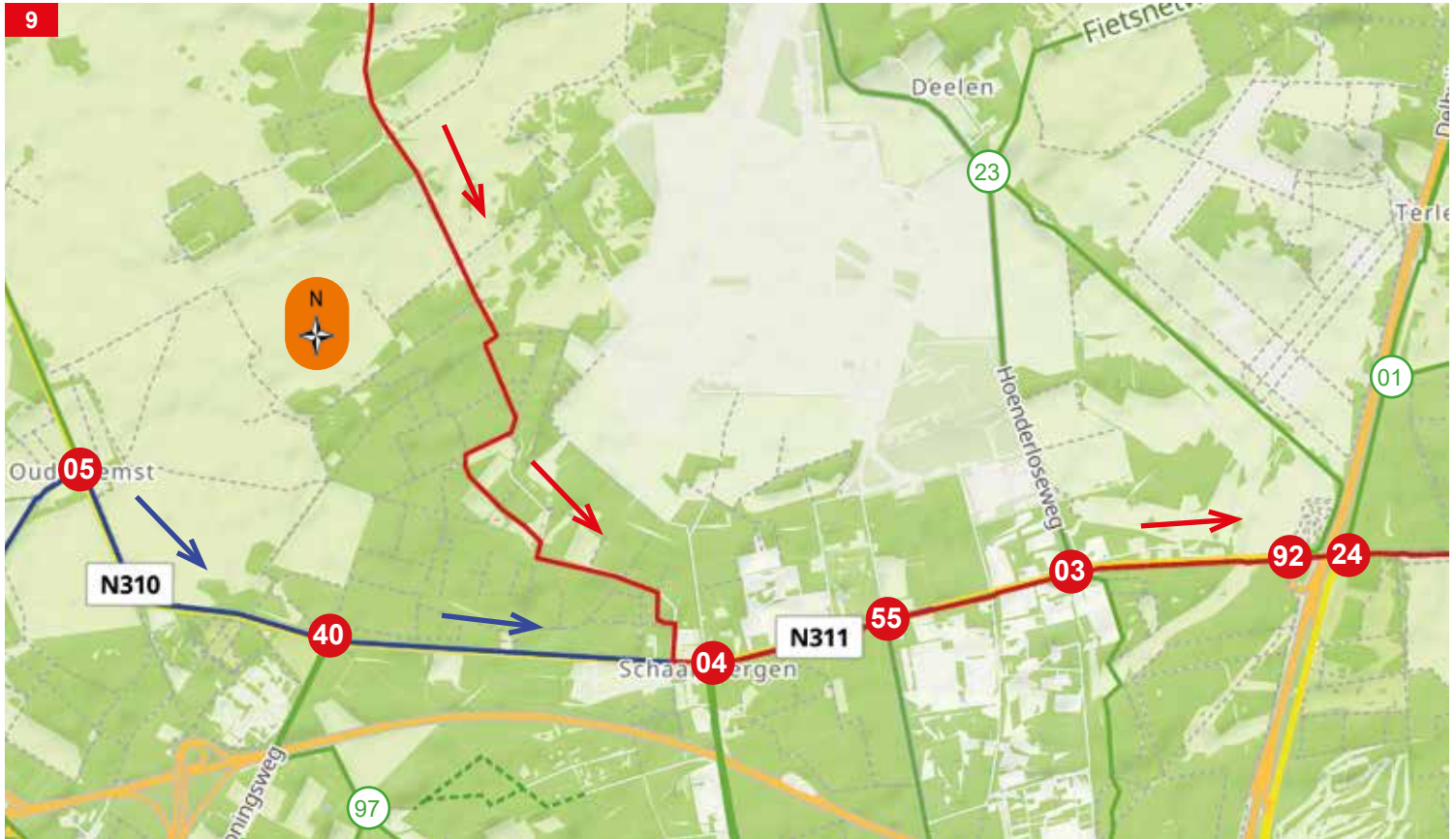


Kröller-Müller Museum → 04

Alternative 12 → 70 → 05 → 40

Alternative Tag 2 / Day 2: Wageningen – Doesburg, Radtour / Cycle Tour ca. 62 / 48 km

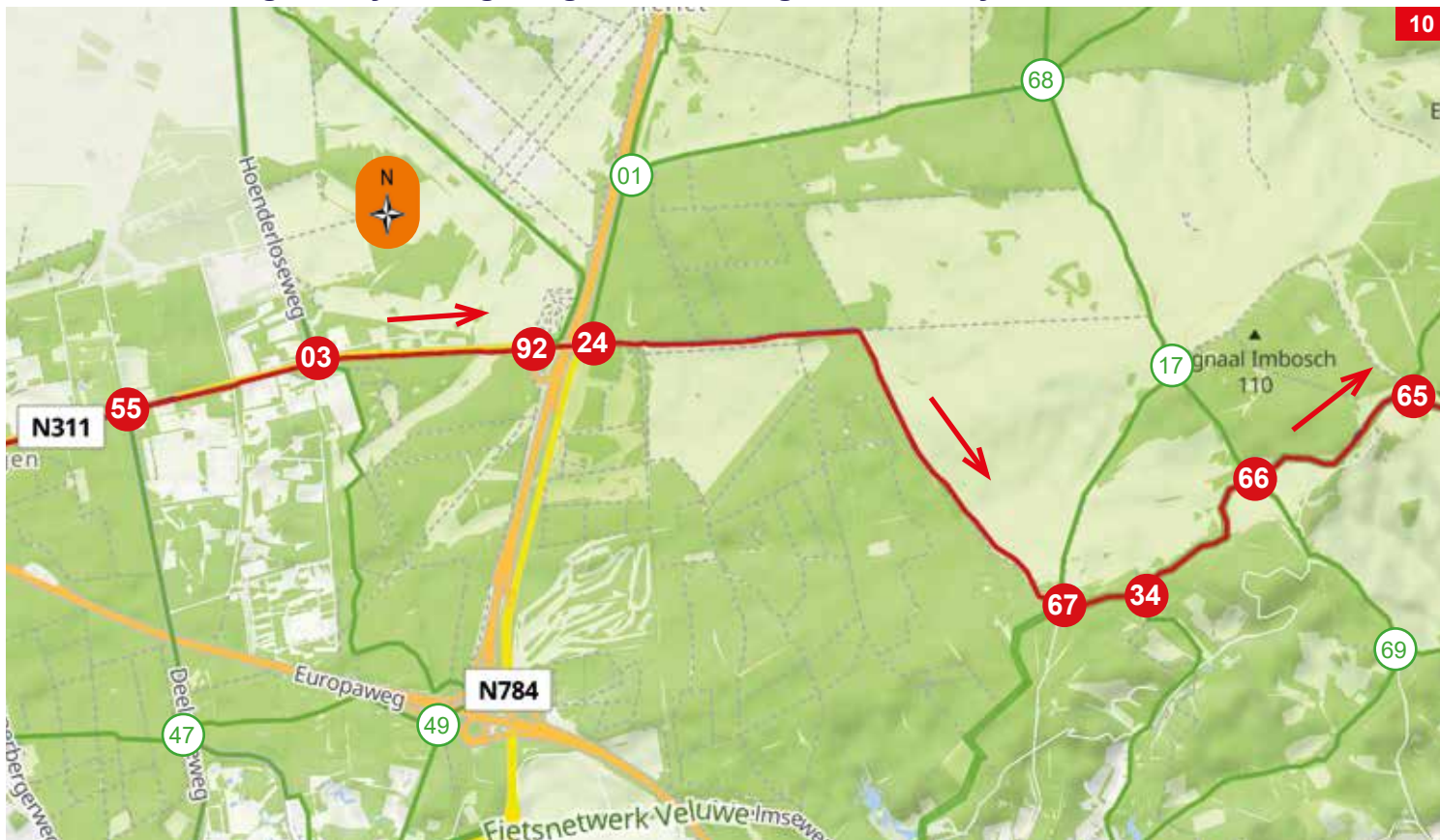
9



04 → 55 → 03 → 92 → 24

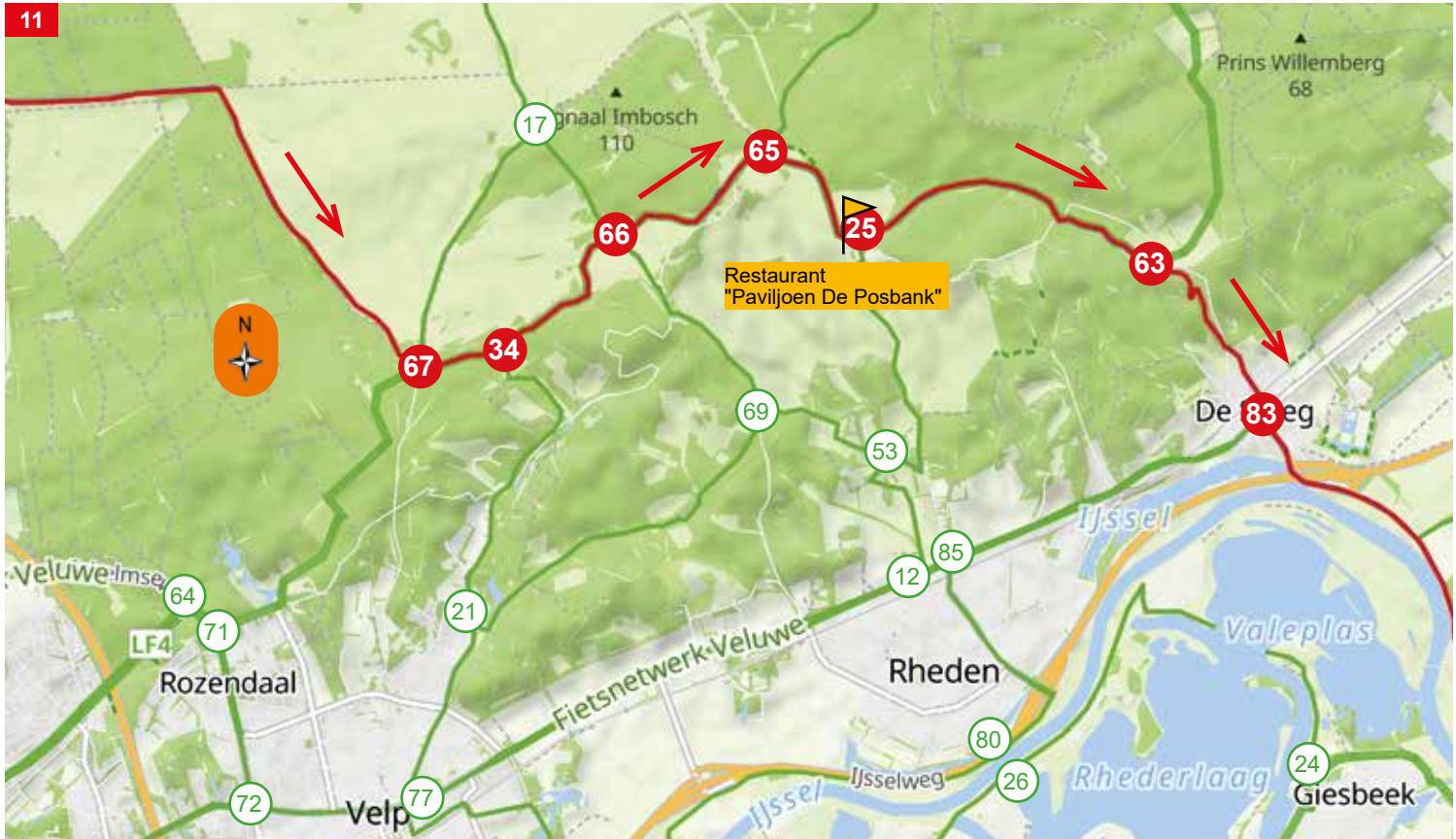
Alternative 40 → 04 → 55 → 03 → 92 → 24

Alternative Tag 2 / Day 2: Wageningen – Doesburg, Radtour / Cycle Tour ca. 62 / 48 km



55 → 03 → 92 → 24 → 67 → 34 → 66 → 65

11



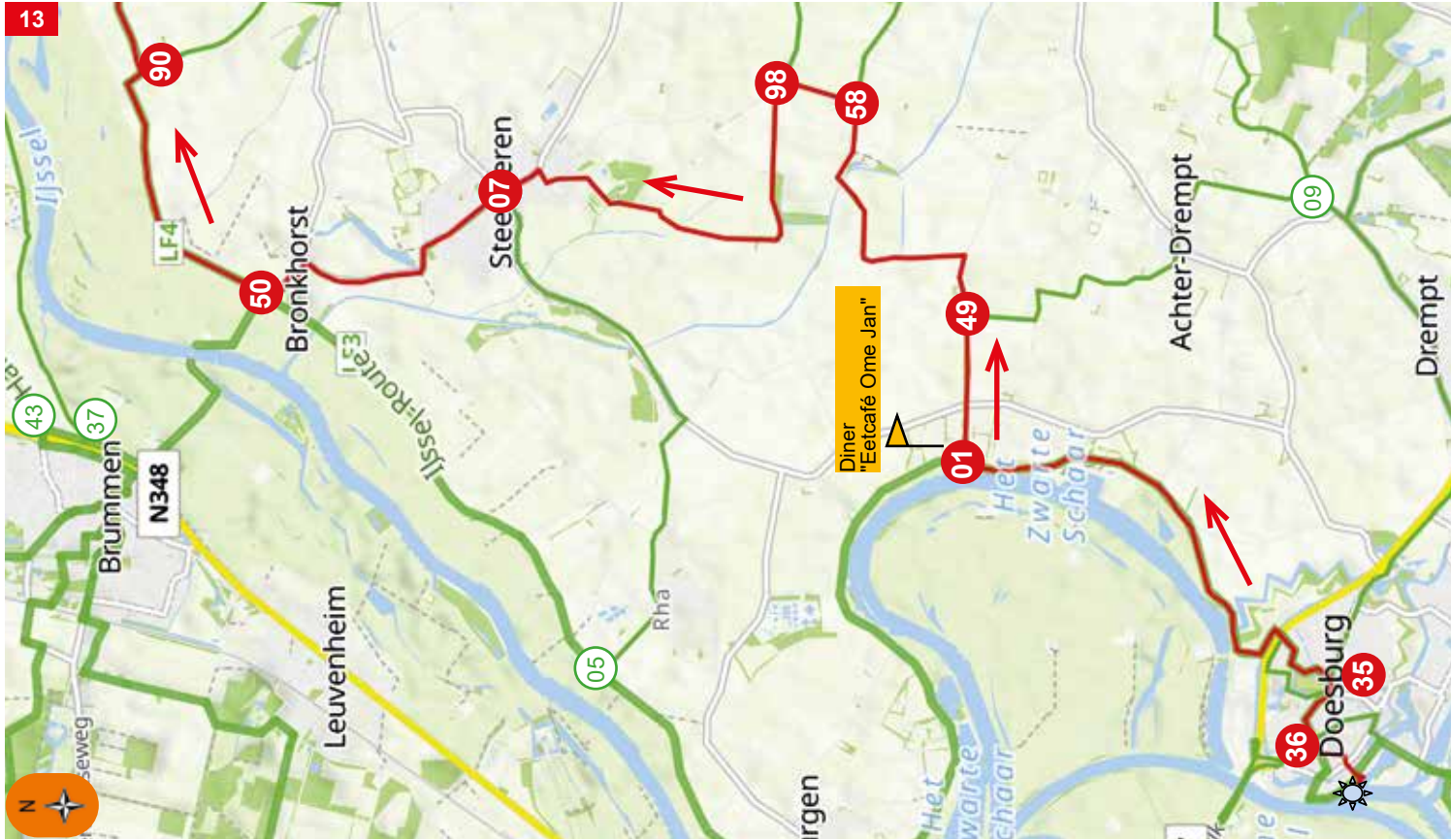
65 → 25 → 63 → 83

Alternative Tag 2 / Day 2: Wageningen – Doesburg, Radtour / Cycle Tour ca. 62 / 48 km



83 → 60 → 15 → 14

Tag 3 / Day 3: Doesburg – Zutphen, Radtour / Cycle Tour ca. 44 km



- 36 → 35 → 01 → 49 → 58 → 98 → 07 → 50 → 90

Tag 3 / Day 3: Doesburg – Zutphen, Radtour / Cycle Tour ca. 44 km

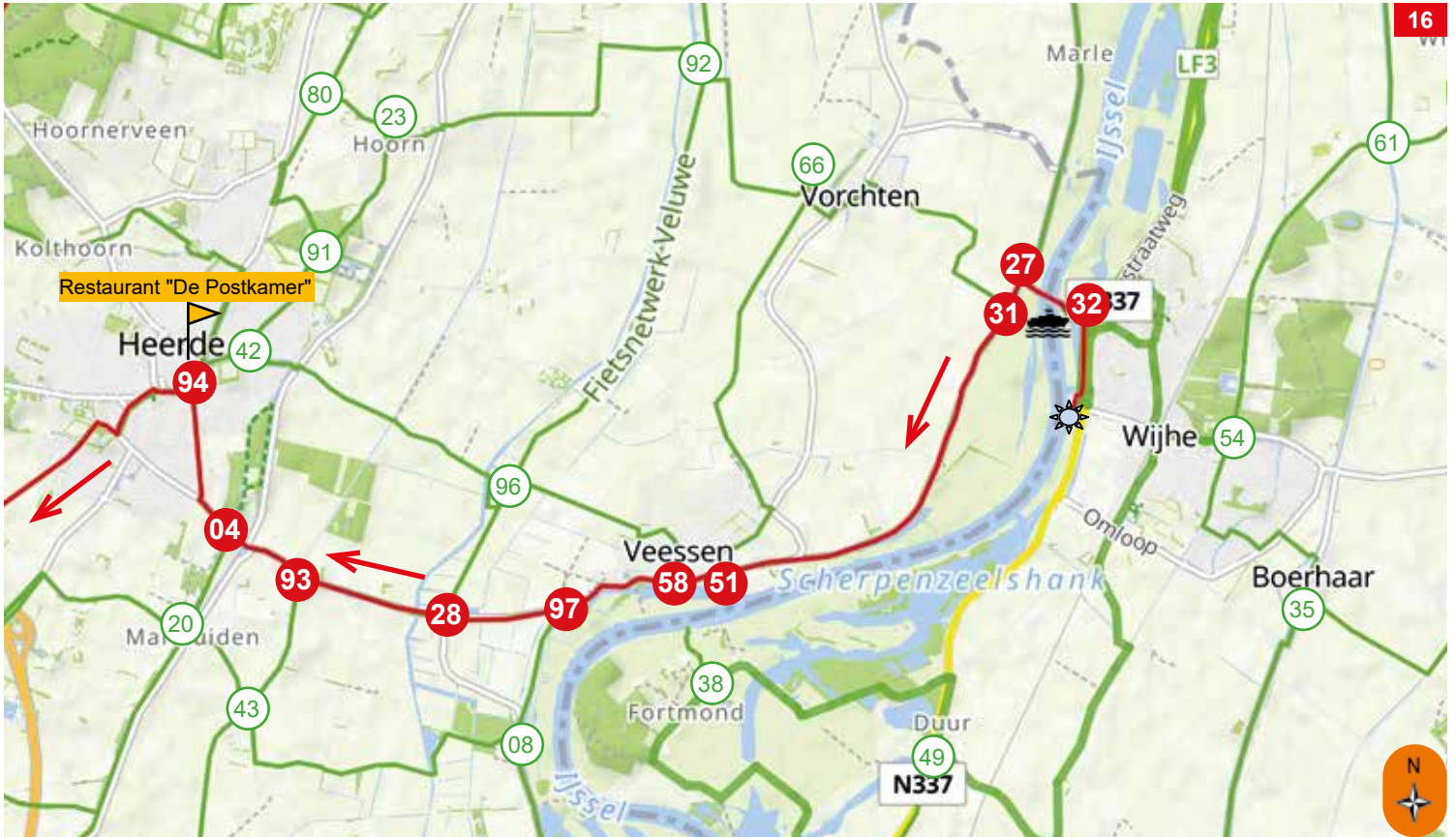


90 → 91 → 92 → 94 → 93 → 89 → 88 → 87 → 83 → 78

Tag 3 / Day 3: Doesburg – Zutphen, Radtour / Cycle Tour ca. 44 km



78 → 75 → 74



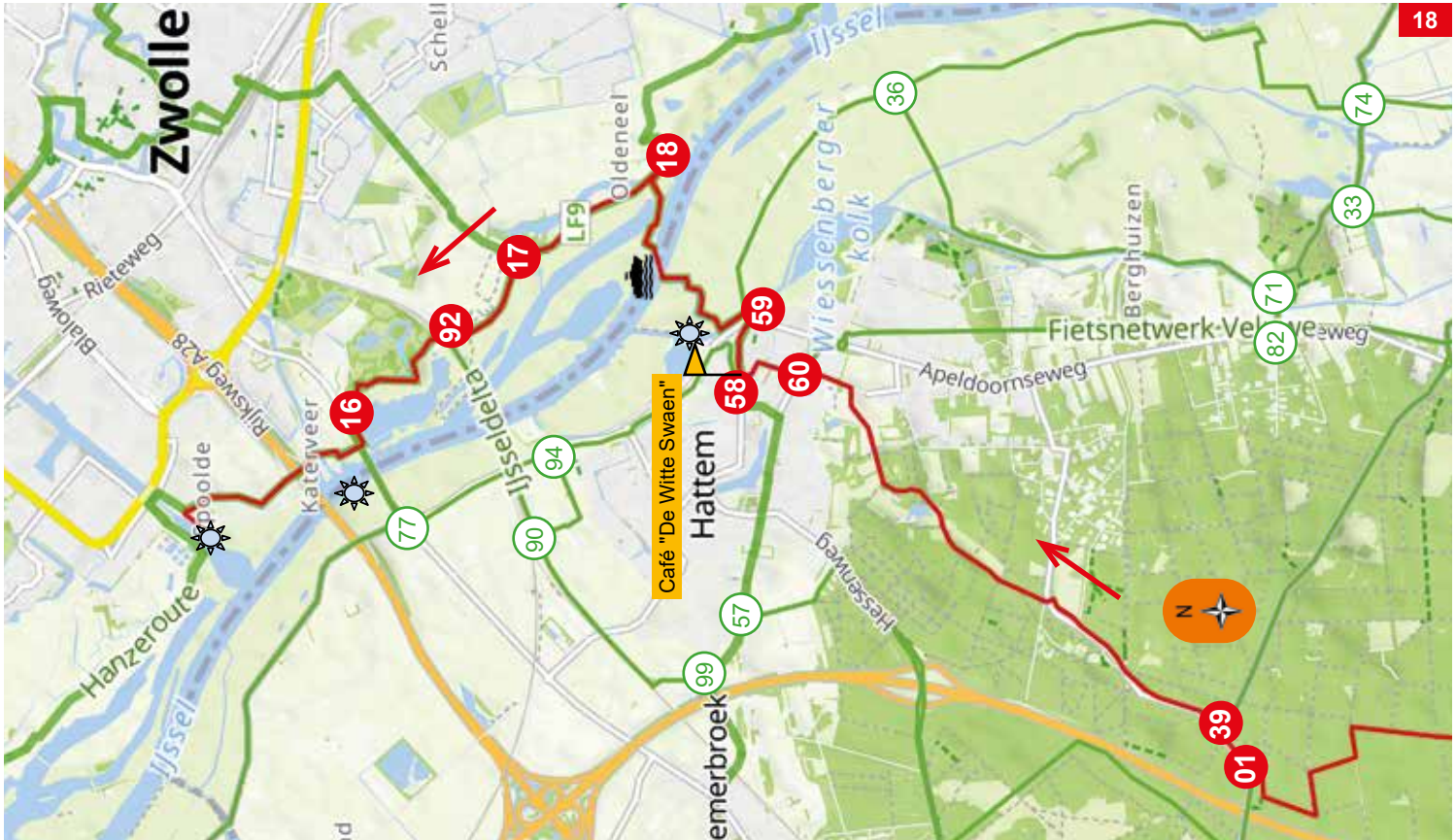
32 → 27 → 31 → 51 → 58 → 97 → 28 → 93 → 04 → 94

Tag 4 / Day 4: Wijhe – Zwolle, Radtour / Cycle Tour ca. 37 km



94 → 14 → 95 → 22 → 27 → 87 → 88 → 30 → 89 → 65 → 84 → 01 → 39

Tag 4 / Day 4: Wijhe – Zwolle, Radtour / Cycle Tour ca. 37 km

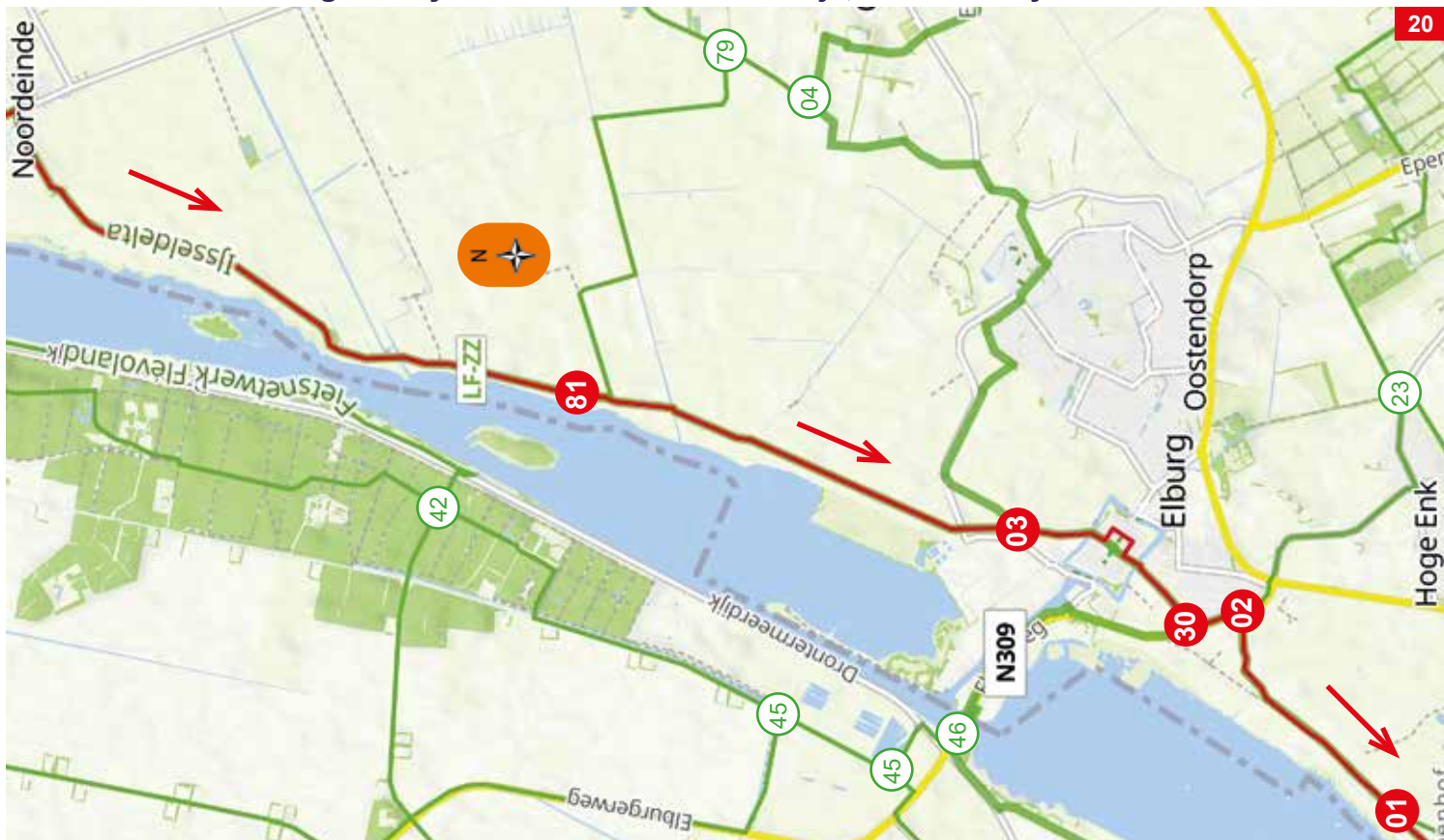


18

39 → 60 → 58 → 59 → 18 → 17 → 92 → 16

Tag 5 / Day 5: Reevesluis – Harderwijk, Radtour / Cycle Tour ca. 35 km





81 → 03 → 30 → 02 → 01

Tag 5 / Day 5: Reevesluis – Harderwijk, Radtour / Cycle Tour ca. 35 km

21



01 → 32 → 61



61 → 31 → 82 → 81 → 80 → 18 → 43

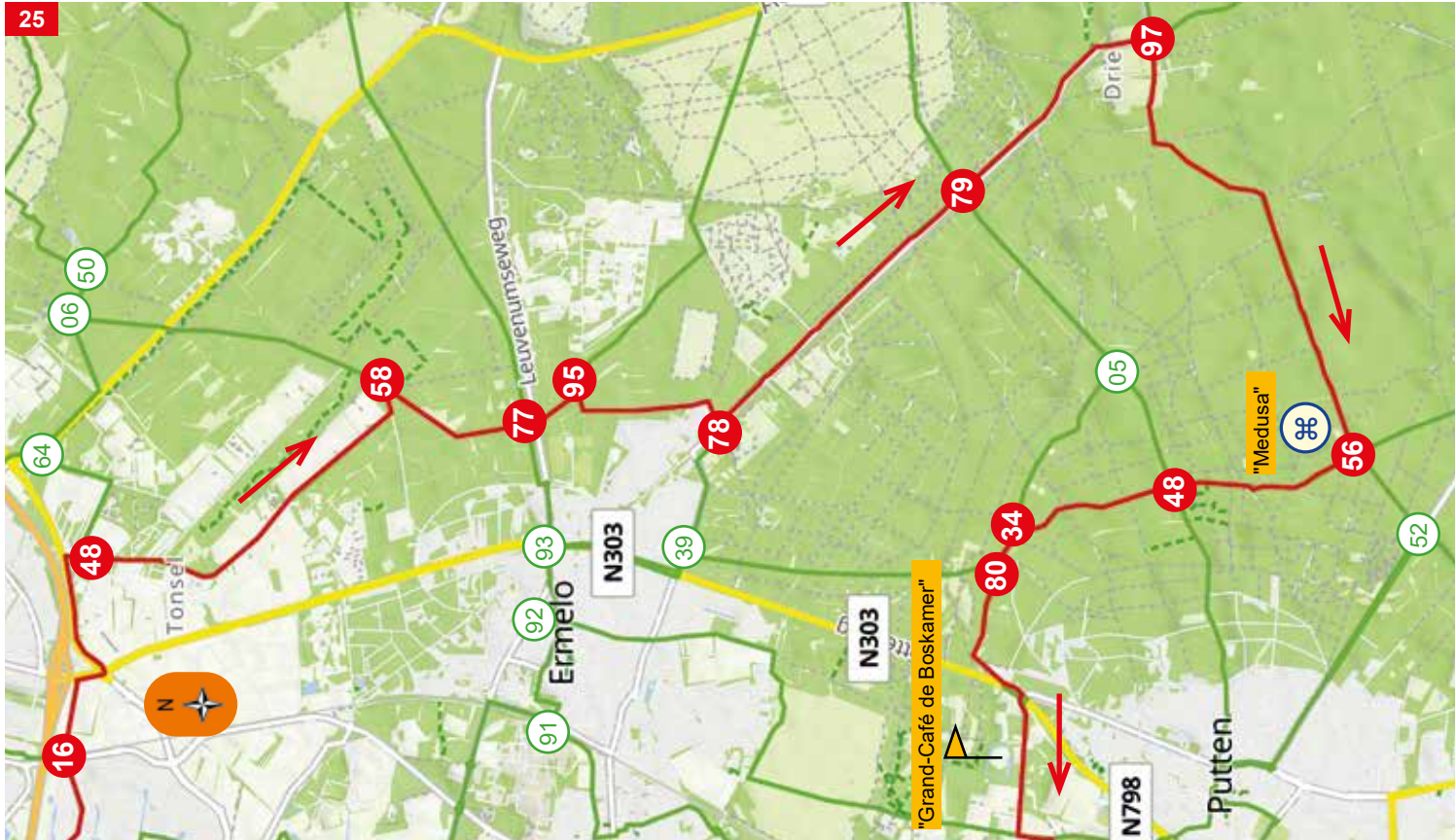


Tag 6 / Day 6: Harderwijk - Spakenburg, Radtour / Cycle Tour ca. 45 km



82 → 09 → 73 → 16 → 48

Tag 6 / Day 6: Harderwijk - Spakenburg, Radtour / Cycle Tour ca. 45 km



- 48 → 58 → 77 → 95 → 78 → 79 → 97 → 56 → 48 → 34 → 80

Tag 6 / Day 6: Harderwijk - Spakenburg, Radtour / Cycle Tour ca. 45 km

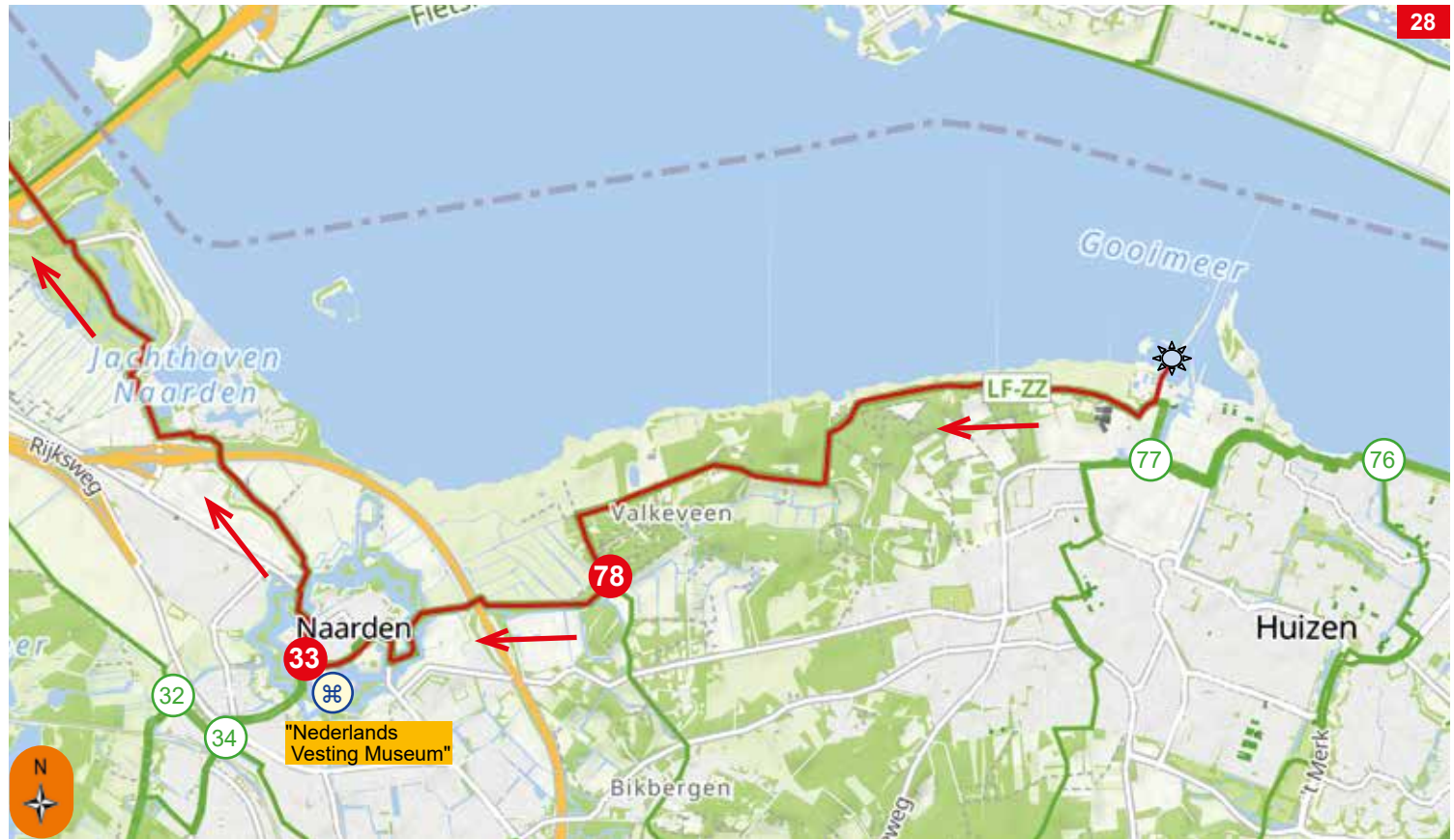


30 → 17 → 12 → 18 → 36 → 37 → 38 → 67

Tag 6 / Day 6: Harderwijk - Spakenburg, Radtour / Cycle Tour ca. 45 km

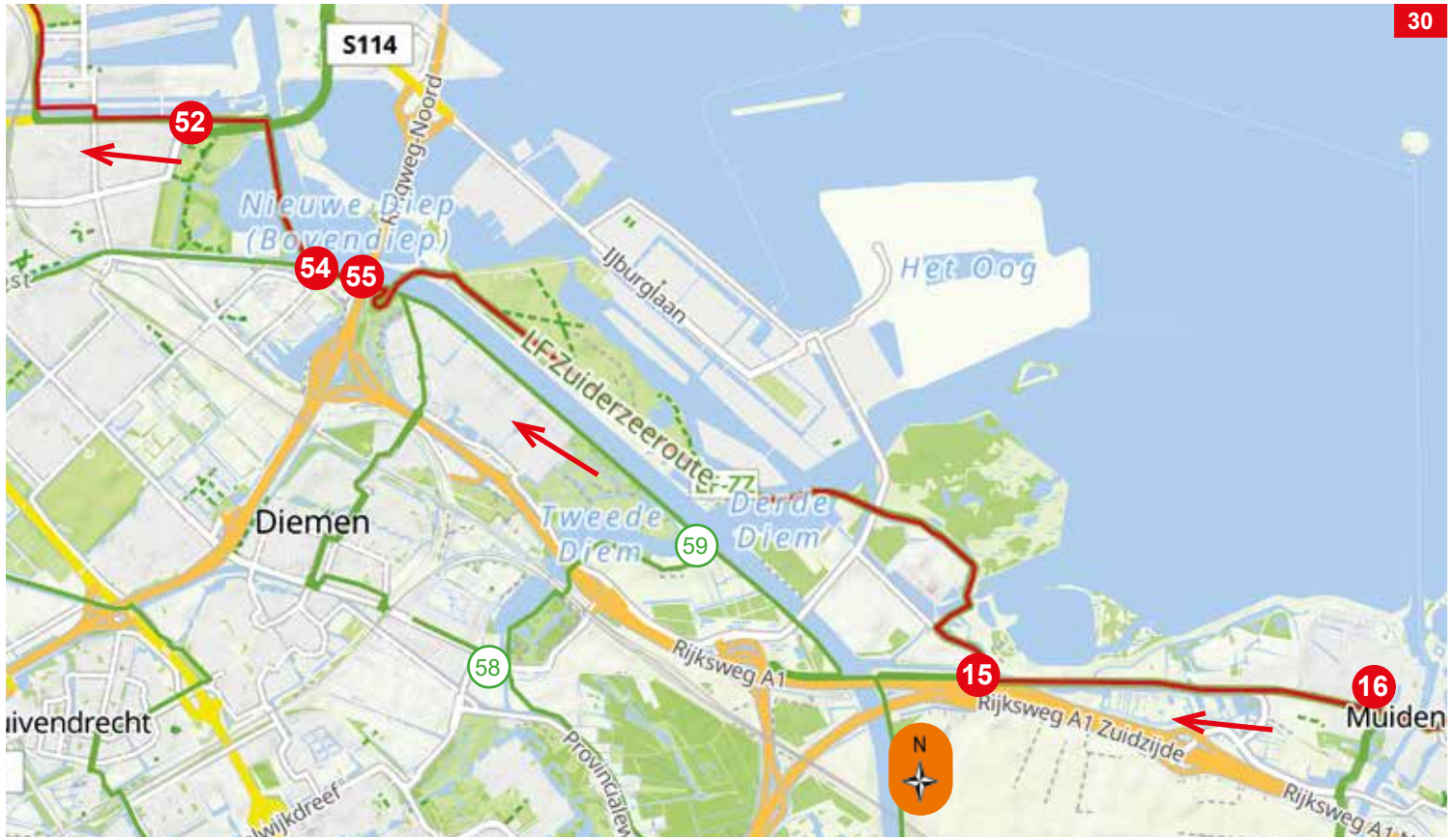
27

**67 → 52 → 51 → 50 → 03**

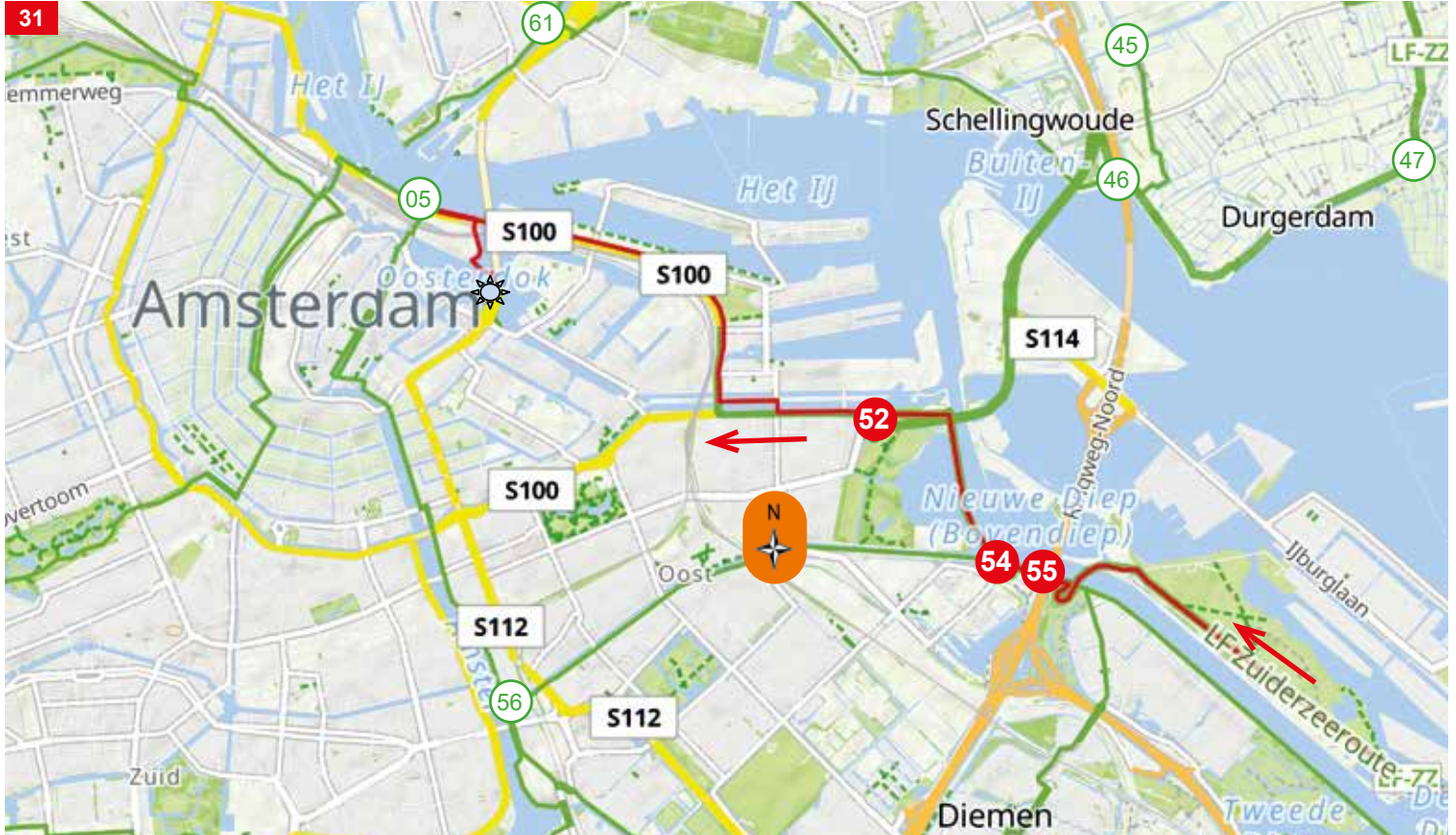




18 → 17 → 16 → 15



15 → 55 → 54 → 52





IMPRESSUM / ABOUT US

SE-Tours GmbH

Am Grollhamm 12a

27574 Bremerhaven

Tel.: +49 (0) 471-800 735

Fax: +49 (0) 471-800 735 29

Geschäftsführer / Managing Director: Jörg Gövert

Handelsregister / Trade register: HRB 2601 BHV

UST-ID-Nr. DE 163249225

E-Mail: info@se-tours.de

Website: www.se-tours.de

*Die Reproduktion oder Übernahme des Routenbuches oder von Teilen daraus ist nur in Absprache mit der SE-Tours GmbH erlaubt. / The reproduction or adoption of the whole route book or of parts of it is only allowed when agreed with SE-Tours GmbH.
Schutzgebühr / Nominal fee: € 10,-*